

# TOWER'S SKY-HIGH POTENTIAL

Nestled in a Historic Mining District



TOWER

## DISCLAIMER

This document is not directed to, or intended for distribution to or use by, any person or entity that is a citizen or resident or located in any locality, state, country or other jurisdiction where such distribution, publication, availability or use would be contrary to law or regulation or which would require any registration or licensing within such jurisdiction. This document does not constitute or form a part of, and should not be construed as an offer, solicitation or invitation to subscribe for, underwrite or otherwise acquire, any securities of Tower Resources Ltd. (the “Company”), nor shall it or any part of it form the basis of or be relied on in connection with any contract or commitment whatsoever. This document may contain statements and information that may constitute forward-looking information and

forward-looking statements within the meaning of applicable securities laws. All statements in this document, other than statements of historical fact, including statements regarding the plans, intentions, beliefs and current expectations of the Company, its directors, or its officers with respect to the future business activities and operating performance of the Company, are forward-looking statements and contain forward-looking information. The words “may”, “would”, “could”, “will”, “intend”, “plan”, “anticipate”, “believe”, “estimate”, “expect” and similar expressions, as they relate to the Company, or its management, are intended to identify such forward-looking statements. Investors are cautioned that any such forward-looking statements are not guarantees of future business activities and

involve risks and uncertainties, and that the Company’s future business activities may differ materially from those in the forward-looking statements as a result of various factors, including, but not limited to, fluctuations in market prices, successes of the operations of the Company, continued availability of capital and financing and general economic, market or business conditions, all costs varying significantly from estimates, production rates varying from estimates, changes in resource markets, equipment failure, unexpected geological conditions, imprecision in resource estimates or resource recoveries, ability to complete future drill programs, drill program results varying from expectations, delays in obtaining survey results, success of future development initiatives, competition,

operating performance, environmental and safety risks, delays in obtaining or failure to obtain necessary permits and approvals from local authorities, community relations, and other development and operating risks. Should any of these risks or uncertainties materialize, or any underlying assumptions prove incorrect, actual results may vary materially from those described herein. Although the Company believes that assumptions inherent in the forward-looking statements are reasonable, forward-looking statements are not guarantees of future performance and there can be no assurances that such information will prove accurate and, therefore, readers are advised to rely on their own evaluation of such uncertainties. The Company does not assume any obligation to update any forward-looking information

except as required under the applicable securities laws. Some of the technical information contained in this document is historical in nature and has been compiled from sources believed to be accurate. The Company relies on Lab certificated assays, as technical data may in some instances be unverifiable by the existence or accessibility of historical drill core, trench and grab samples. Management also cautions that mineral resources on nearby properties are not necessarily indicative of the results that may be achieved on the subject property. The Qualified Person (QP) for the Company is Mr. Stuart Averill, a Director of the Company and a Qualified Person as defined by National Instrument 43-101.



New Afton Mine  
14 km away



Highland Valley Mine  
28 km away



Rabbit North  
Au Cu

## HIGH-LEVEL OVERVIEW

→ Tower Resources is a BC-based exploration company advancing **3 strategically located projects**: Rabbit North, More Creek, and Nechako Gold.

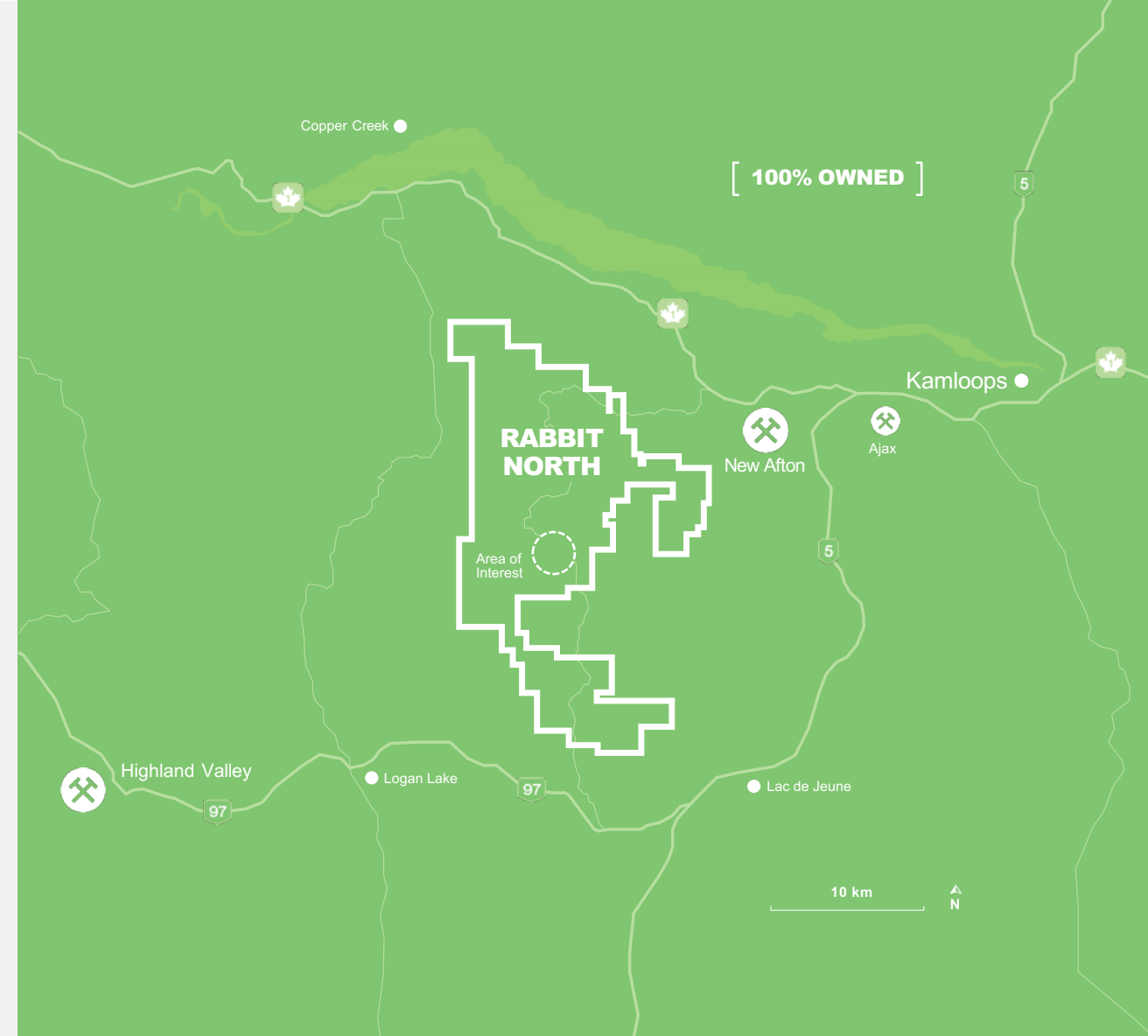
→ The flagship property, Rabbit North, is currently **undergoing a drilling program** to expand and connect the Lightning and Thunder Au discoveries and test other high-priority target along the same structural trend.

→ Exploration is managed by industry leader and innovator **Stuart Averill**, who boasts over 50 years of successful discoveries and proven results.

→ Tower's management team played a central role in Rainy River Resources, a company **acquired by New Gold for \$310 million**, with four million ounces of reserves.

## FLAGSHIP PROPERTY

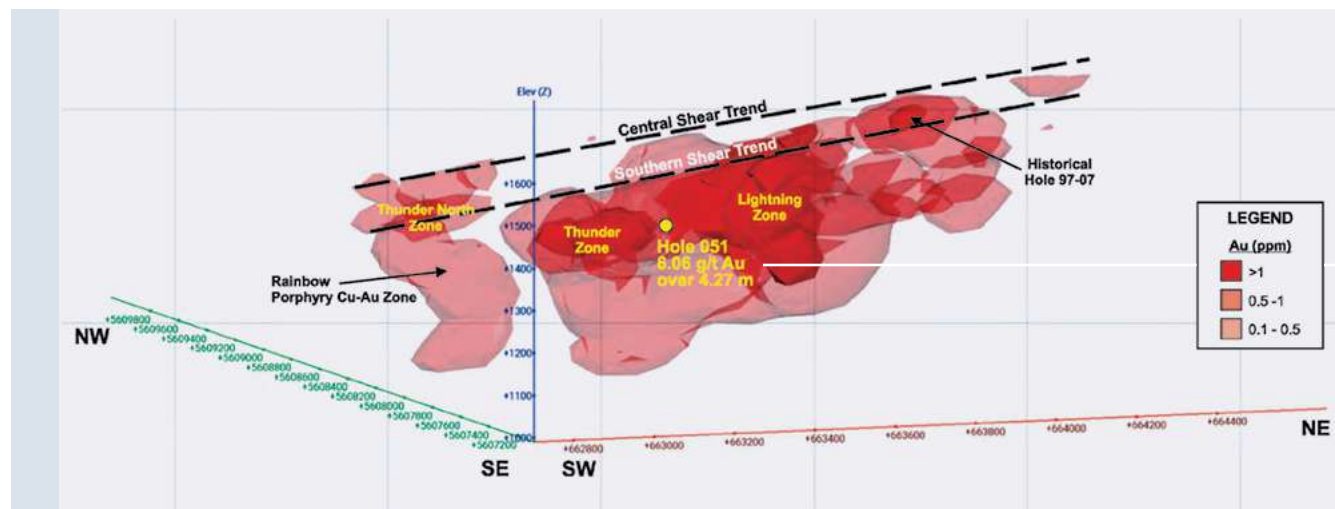
- **Rabbit North** spans 17,526 ha and is Tower's most significant land holding.
- Located in Kamloops Mining District **between Highland Valley and New Afton Cu-Au mines** with year-round drill access.
- Low-cost area **with extensive infrastructure** and local labour pool.
- **Doubly prospective** for orogenic Au and porphyry Cu-Au deposits.
- **5-year exploration permit** renewed in late 2023.
- **Large, new, shear-hosted Au system discovered;** multiple Au zones found with limited shallow drilling.
- **Clean gold-pyrite mineralization** with no arsenic or other deleterious elements.
- **All gold zones begin at or near surface** and have Au grades >1.5 g/t over tens of metres, suggesting potential for initial development by open pit.
- **Gold zones are steeply dipping and contain higher-grade subzones,** suggesting added potential for deep resources amenable to underground development.



# DELIVERING NOTABLE RESULTS

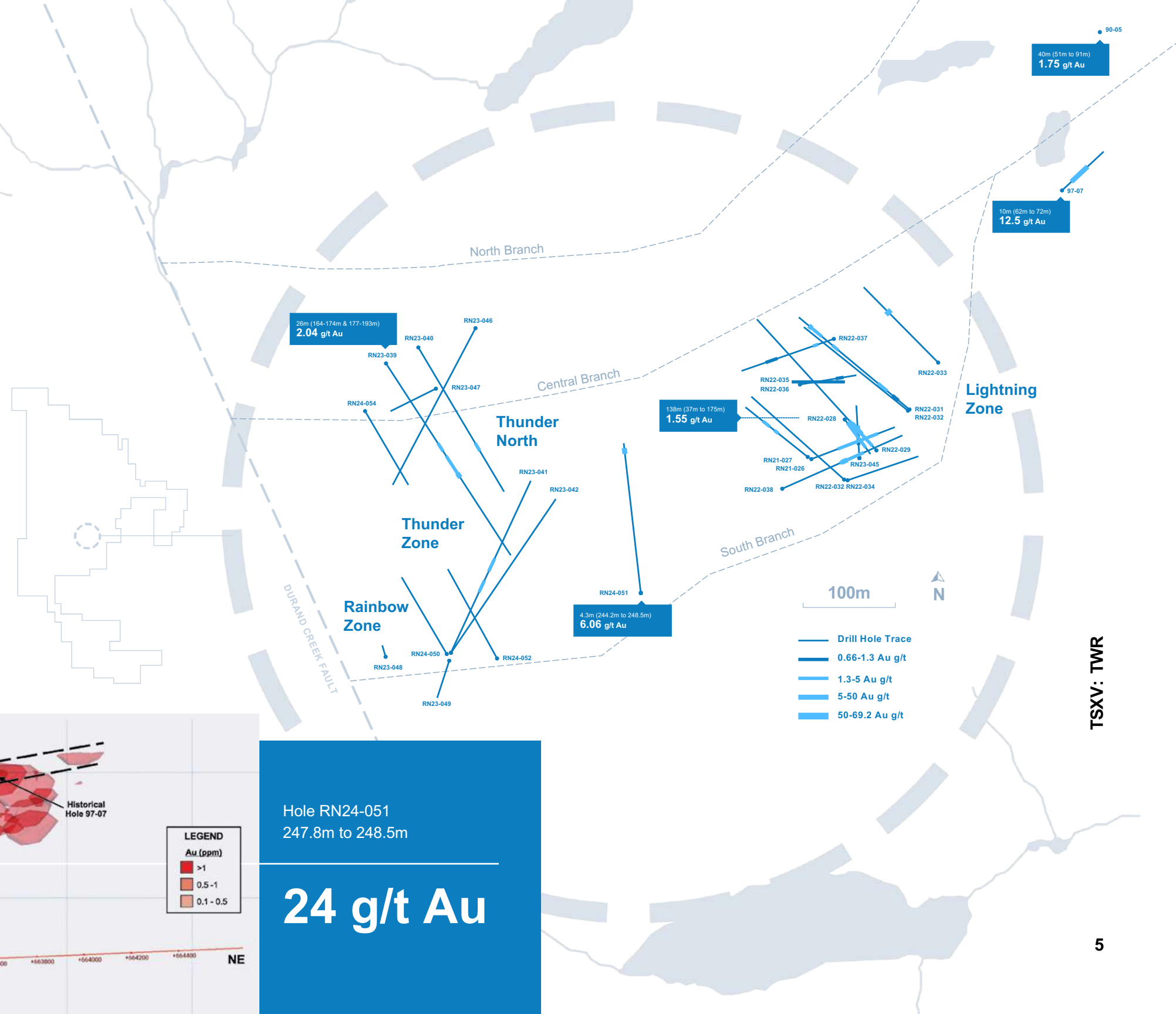
- Despite drilling less than 8,000 m since 2021, the company has identified multiple gold zones that are wide open in various directions.
- Systematic drilling in short, focused campaigns has progressively outlined deformation corridors linking the gold zones, resulting in greatly improved “hit” rates and allowing wider, 100-200 m step-outs.

## GOLD BLOCK MODEL ↓



Hole RN24-051  
247.8m to 248.5m

# 24 g/t Au



# SIGNIFICANT GOLD INTERCEPTS OF THE SHEAR-HOSTED TYPE FROM THE THUNDER & LIGHTNING TRENDS



Gold-bearing intercepts of the porphyry Cu-Au type are excluded. Gold values are uncut. Samples with Au grades greater than 15 g/t are shown individually. True widths have not been determined.

Hole No.	Easting (m)	Northing (m)	Azimuth	Dip	Total Depth (m)	Mineralized Zone(s)	Mineralized Interval(s)			Average Au Grade (g/t)
							From (m)	To (m)	Length (m)	
• RN21-026	663345	5607460	60°	60°	197	<b>Lightning</b>	<b>51.0</b>	<b>144.2</b>	<b>93.2</b>	<b>1.42</b>
						Including	113.2	132.4	19.2	4.21
• RN21-027	663339	5607455	300°	65°	209	<b>Undetermined</b>	<b>113.7</b>	<b>118.7</b>	<b>5.0</b>	<b>2.09</b>
						Undetermined	140.9	150.6	9.7	1.32
• RN22-028	663378	5607499	130°	80°	293	<b>Lightning</b>	<b>36.5</b>	<b>174.5</b>	<b>138.0</b>	<b>1.55</b>
						Including	45.5	70.0	24.5	4.76
						Including	57.5	59.0	1.5	43.60
						Including	69.0	70.0	1.0	27.80
• RN22-029	663414	5607464	310°	60°	374	<b>Lightning</b>	<b>18.5</b>	<b>89.0</b>	<b>70.5</b>	<b>1.78</b>
						Including	62.0	75.5	13.5	4.92
						Including	66.5	68.0	1.5	20.50
• RN22-030	663450	5607504	310°	70°	236	<b>Undetermined</b>	<b>47.0</b>	<b>52.0</b>	<b>5.0</b>	<b>0.99</b>
						Lightning	130.0	137.0	7.0	1.35
						Lightning	146.0	156.5	10.5	3.40
• RN22-031	663450	5607506	310°	45°	230	<b>Undetermined</b>	<b>158.0</b>	<b>164.0</b>	<b>6.0</b>	<b>1.94</b>
						Lightning North	189.0	211.0	22.0	2.09
						Including	209.0	210.0	1.0	19.20
• RN22-033	663481	5607558	310°	45°	187	<b>Lightning North</b>	<b>113.0</b>	<b>114.0</b>	<b>1.0</b>	<b>69.20</b>
• RN22-036	663326	5607534	80°	75°	220.5	<b>Undetermined</b>	<b>161.1</b>	<b>179.1</b>	<b>18.0</b>	<b>0.89</b>
• RN22-037	663353	5607580	250°	60°	185	<b>Undetermined</b>	<b>19.1</b>	<b>22.1</b>	<b>3.0</b>	<b>2.59</b>
						Undetermined	110.4	136.0	25.6	0.66
• RN22-038	663307	5607420	52°	60°	291	<b>Undetermined</b>	<b>60.0</b>	<b>69.9</b>	<b>9.9</b>	<b>0.85</b>
						Lightning	136.0	184.0	48.0	1.57
						Including	141.0	142.9	1.9	22.50
• RN23-039	662871	5607561	144°	45°	356	<b>Undetermined</b>	<b>142.7</b>	<b>145.7</b>	<b>3.0</b>	<b>4.20</b>
						Thunder North	163.5	173.7	10.2	1.46
						Thunder North	177.2	192.8	15.6	2.41
						Including	191.0	191.8	0.8	25.40
• RN23-040	662908	5607578	142°	45°	263	<b>Thunder North</b>	<b>188.7</b>	<b>196.3</b>	<b>7.7</b>	<b>1.42</b>
• RN23-041	662944	5607238	17°	46°	303.5	Thunder	124.8	138.0	13.3	3.28
						Thunder	148.0	158.1	10.1	2.16
• RN23-045	663388	5607461	359°	80°	299	<b>Lightning</b>	<b>52.0</b>	<b>144.0</b>	<b>92.0</b>	<b>1.13</b>
						Including	124.0	144.0	20.0	2.13
• RN24-051	663155	5607300	350°	50°	281	<b>Thunder-Lightning</b>	<b>244.23</b>	<b>248.5</b>	<b>4.27</b>	<b>6.06</b>
						Including	247.8	248.5	0.7	24.00



# TWR

## KEY POINTS

- Large, new, structurally controlled gold system discovered; multiple Au zones being found with limited shallow drilling.
- Low-cost area between active mines.
- Year-round drill access with an exploration permit valid for next 4 years.

### TSXV: TWR

Stock price	▲ <b>0.085</b>
Market cap	\$13.24 M
Shares	155.8 M
Average volume	72,941
52 week range	0.06 - 0.16

As of October, 2024. Currency in CAD.

## Sampling and Quality Control Procedures

The Rabbit North drill core referenced herein was logged at Tower's leased, fully equipped core facility near Kamloops under the direction of Matthew Huslage, P. Geo. Mr. Huslage has managed or co-managed all of Tower's Rabbit North diamond drilling programs since the discovery of the Lightning Zone in December 2021.

Split samples of the core, generally 1.0 or 1.5 m in length, were delivered directly to Activation Laboratories (ActLabs) in Kamloops, BC, a laboratory certified as ISO/IEC 17025 Accredited (Lab 790) by the Standards Council of Canada. QA/QC samples including blanks and standards were inserted regularly into the sample sequence at a ratio of approximately 1:20. The samples were analyzed for Au by fire assay and ICP-OES and for Ag and 36 additional elements by ICP-OES using a four-acid, near-total digestion. Any over-limit (>5 g/t) Au analyses were repeated using the same fire assay procedure but with a gravimetric rather than ICP finish.

**Tower Resources  
Ltd.**

+1 (778) 996.4730  
[www.towerresources.ca](http://www.towerresources.ca)

40440 Thunderbird Ridge  
Box 1831

Garabaldi Highlands  
BC, V0N 1T0, Canada

**TSXV: TWR  
OTCQB: TWRFF**

© 2024  
All Rights Reserved

